

**RESEARCH & POLLING INC.**

For the New Mexico  
 Legislative Council Service

0 3 6 9 12 Miles

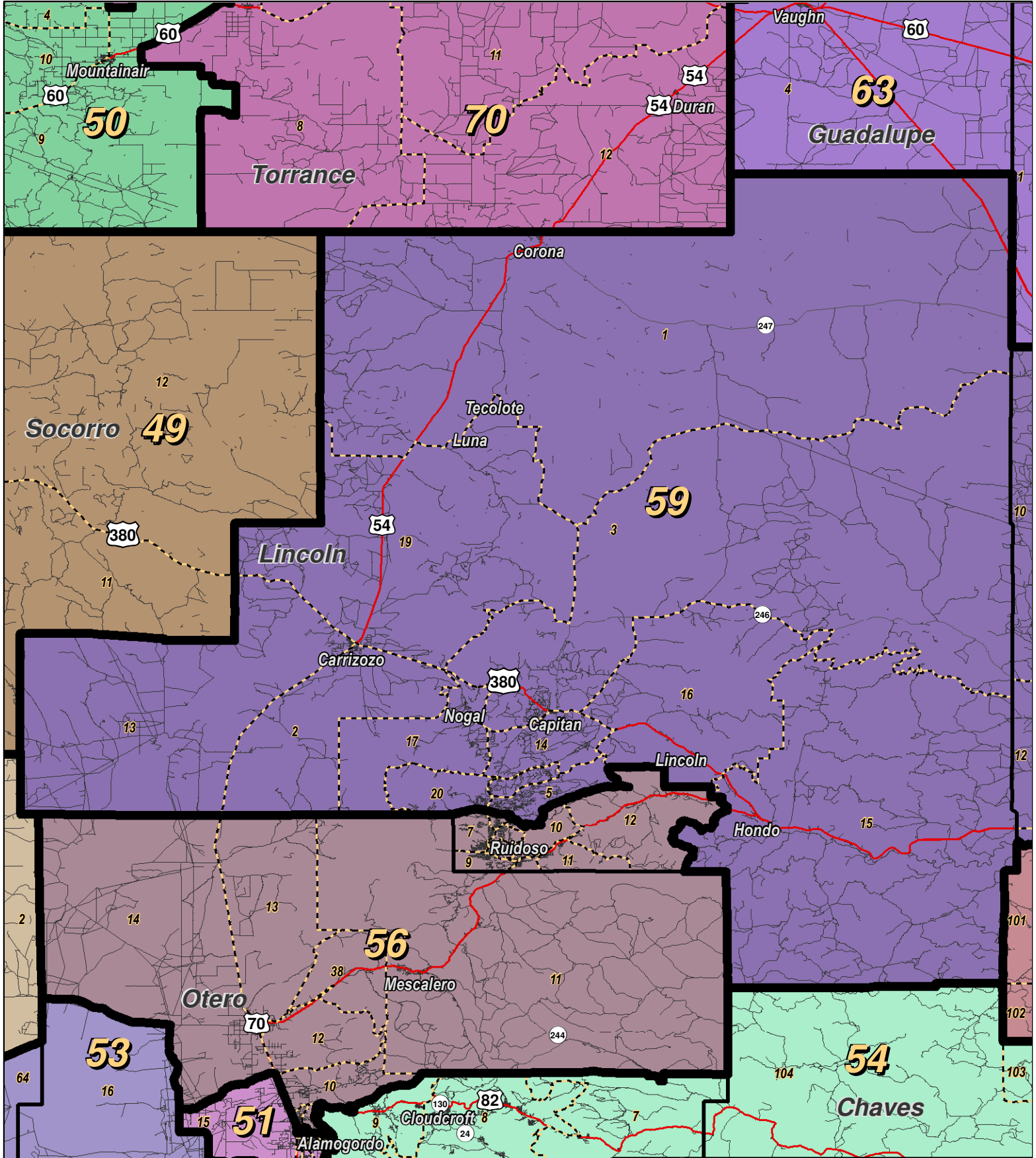
North arrow pointing up.



**LEGEND** Created: March 02, 2012

Precincts	Rivers	Interstate
Counties	Lakes / Ponds	US Highway
		State Highway

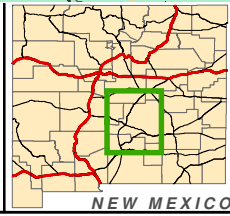
Research & Polling, Inc. distributes this map assuming no liability for any errors, omissions, or inaccuracies in the information provided regardless of the cause in reliance upon any maps.



0 5 10 15 20 Miles

RESEARCH & POLLING INC.

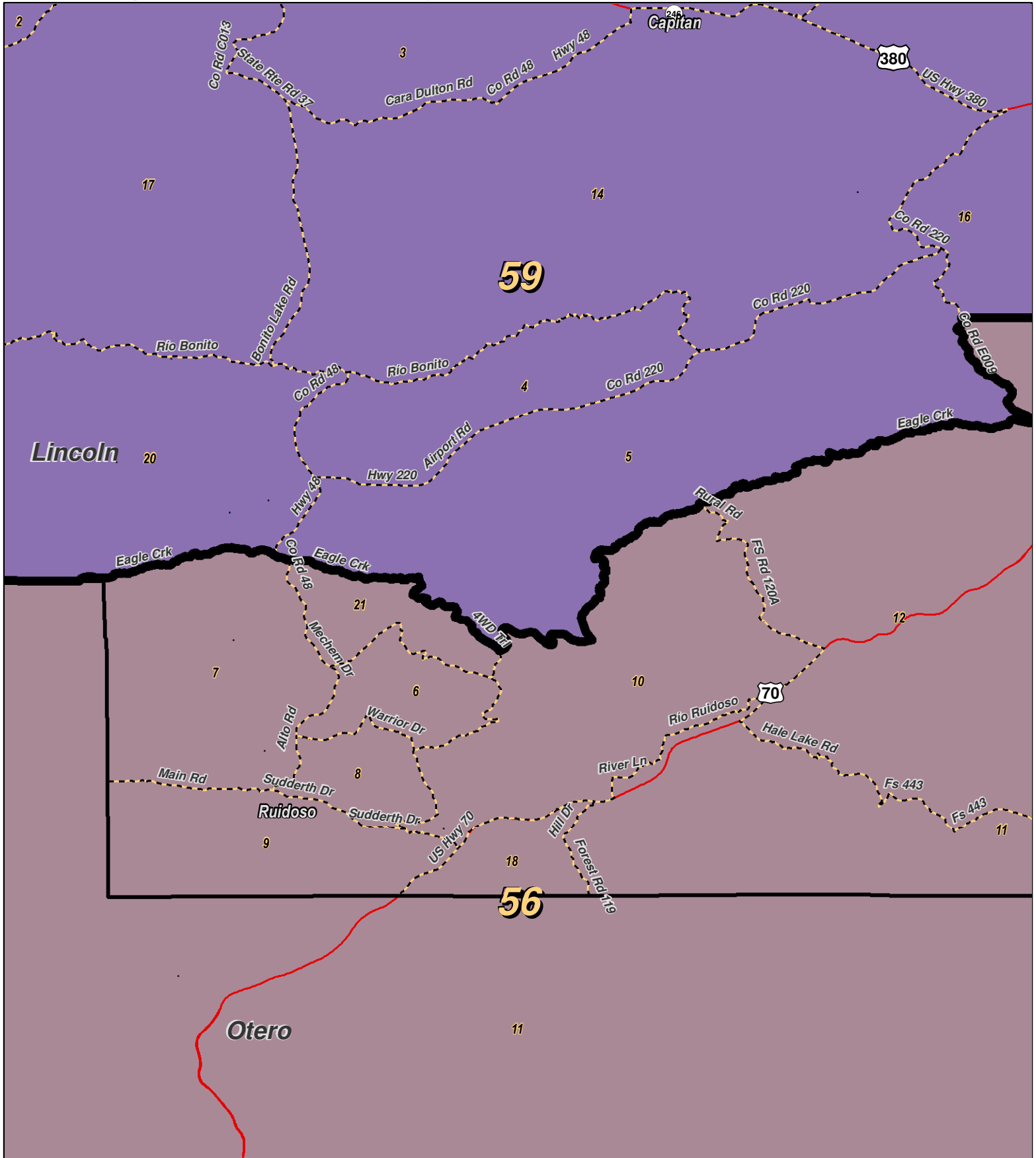
For the New Mexico Legislative Council Service



**LEGEND** Created: March 01, 2012

- Precincts
- Rivers
- Counties
- Lakes / Ponds
- Interstate
- US Highway
- State Highway

Research & Polling, Inc. distributes this map assuming no liability for any errors, omissions, or inaccuracies in the information provided regardless of the cause in reliance upon any maps.



For the New Mexico  
Legislative Council Service

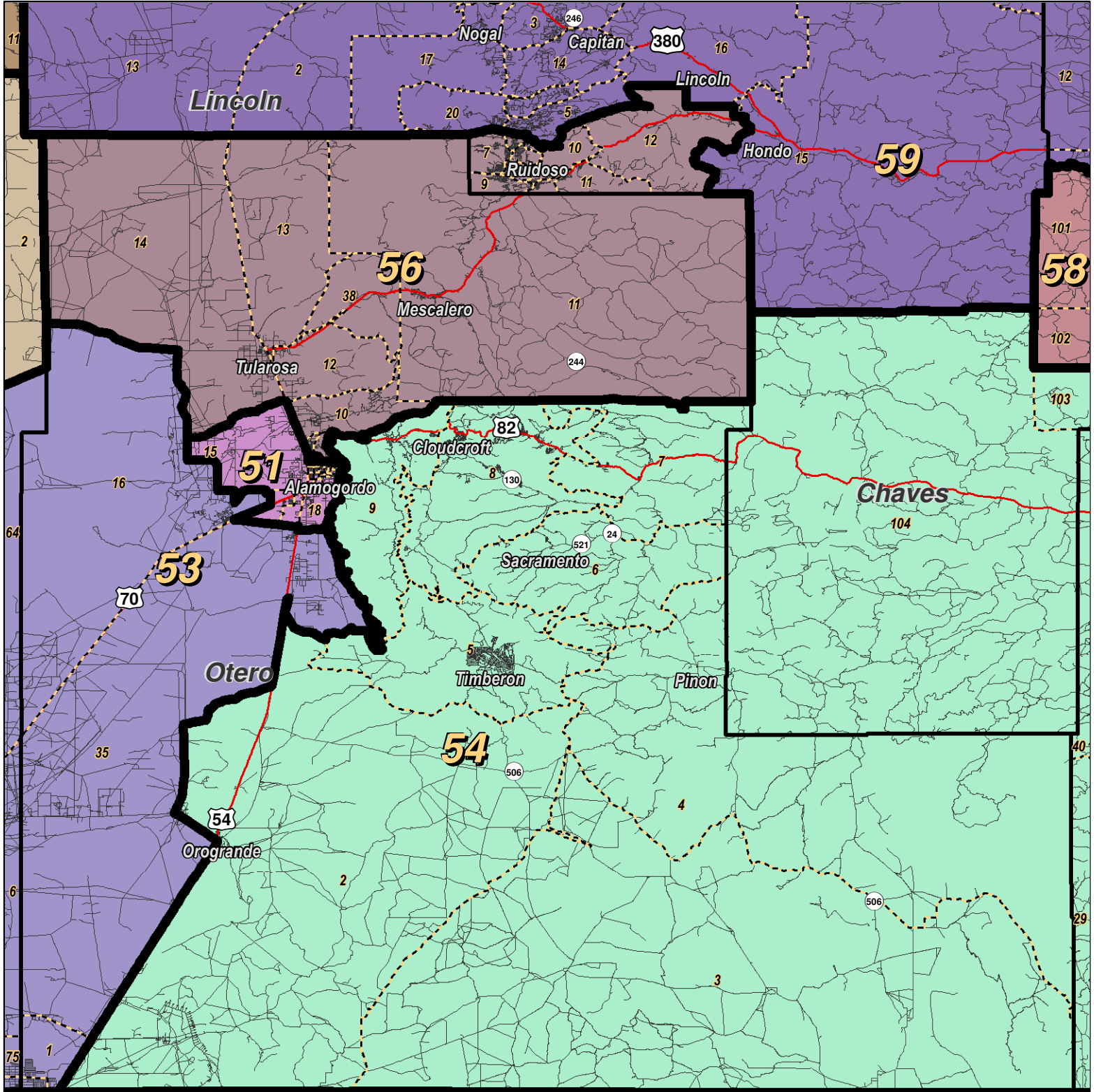
Miles

NEW MEXICO

**LEGEND** Created: March 01, 2012

Precincts	Rivers	Interstate
Counties	Lakes / Ponds	US Highway
		State Highway

Research & Polling, Inc. distributes this map assuming no liability for any errors, omissions, or inaccuracies in the information provided regardless of the cause in reliance upon any maps.

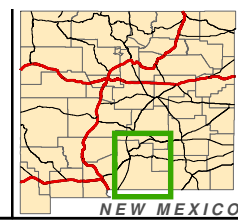


**RESEARCH & POLLING INC.**

For the New Mexico Legislative Council Service

0 5 10 15 20 Miles

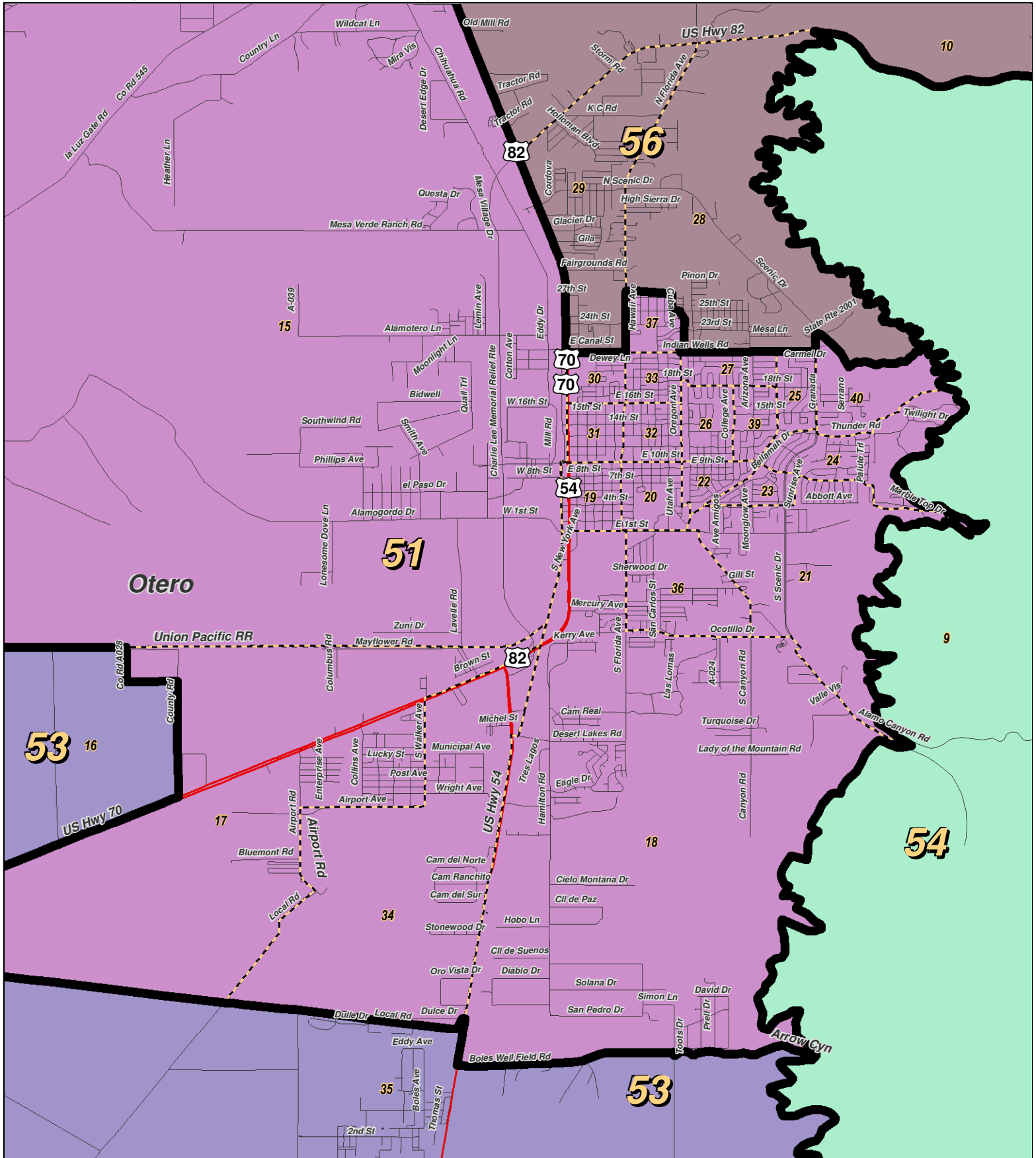
North arrow pointing up.



**LEGEND** Created: March 01, 2012

Precincts	Rivers	Interstate
Counties	Lakes / Ponds	US Highway
		State Highway

Research & Polling, Inc. distributes this map assuming no liability for any errors, omissions, or inaccuracies in the information provided regardless of the cause in reliance upon any maps.



0 1 2 Miles

**RESEARCH & POLLING INC.**

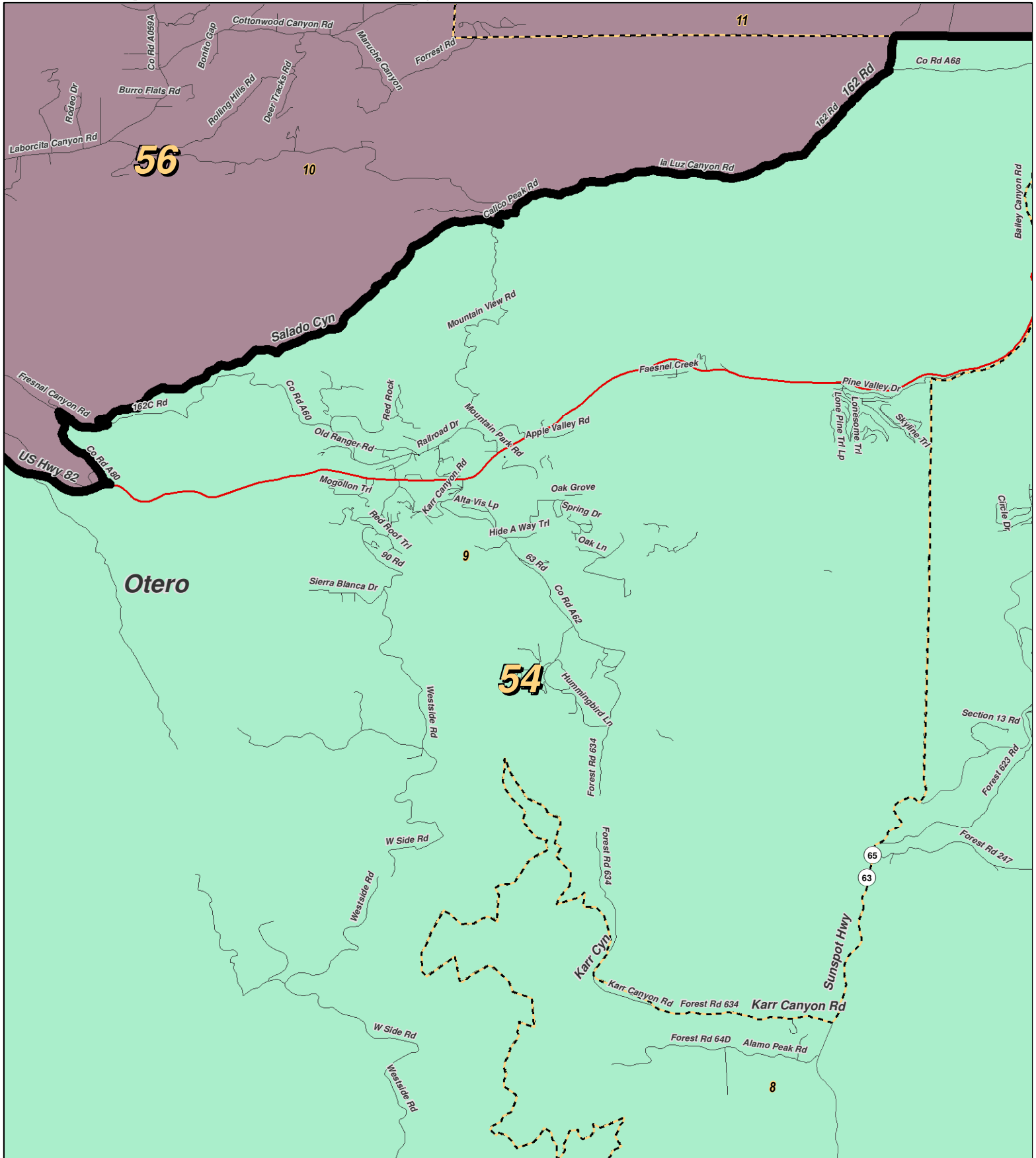
For the New Mexico Legislative Council Service



**LEGEND** Created: March 01, 2012

Precincts	Rivers	Interstate
Counties	Lakes / Ponds	US Highway
		State Highway

Research & Polling, Inc. distributes this map assuming no liability for any errors, omissions, or inaccuracies in the information provided regardless of the cause in reliance upon any maps.



0 1 Miles

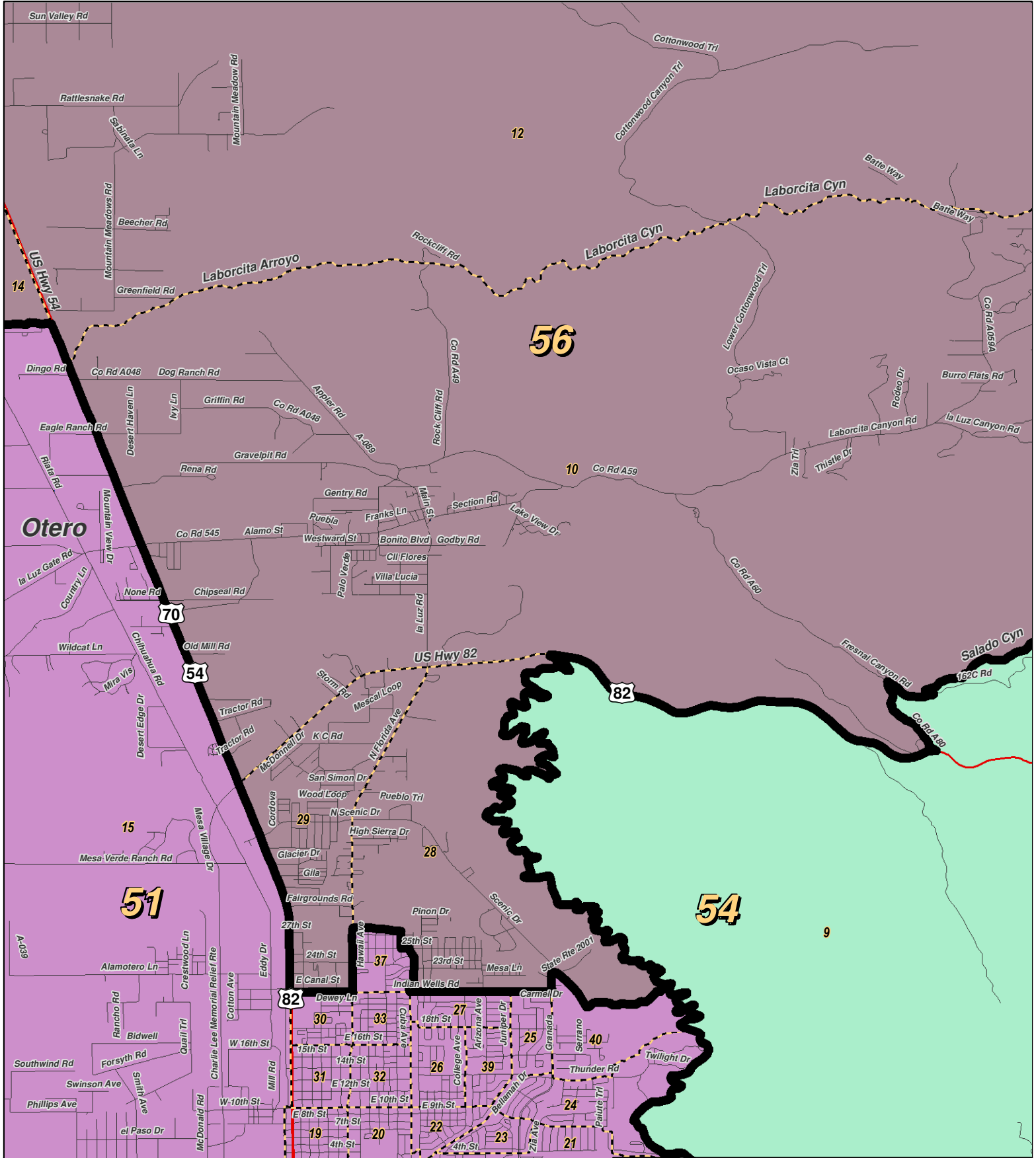
For the New Mexico  
 Legislative Council Service



**LEGEND** Created: March 01, 2012

Precincts	Rivers	Interstate
Counties	Lakes / Ponds	US Highway
		State Highway

Research & Polling, Inc. distributes this map assuming no liability for any errors, omissions, or inaccuracies in the information provided regardless of the cause in reliance upon any maps.



0 1 Miles

**RESEARCH & POLLING**  
INC.

For the New Mexico  
Legislative Council Service

NEW MEXICO

**LEGEND** Created: March 01, 2012

Precincts	Rivers	Interstate
Counties	Lakes / Ponds	US Highway
		State Highway

Research & Polling, Inc. distributes this map assuming no liability for any errors, omissions, or inaccuracies in the information provided regardless of the cause in reliance upon any maps.

**NM House  
 HD\_District\_Court\_1  
 (Court Adopted on Remand February 2012)**

**District: 56**

<b>District: 56</b>				<b>Adult Non-Hispanic</b>		
<b>County/ Precinct</b>	<b>Total Population</b>	<b>Adult Hispanic</b>	<b>Total Adult Native American</b>	<b>White</b>	<b>Native American</b>	<b>Black</b>
LI 6	1,278	14.7%	1.8%	82.6%	1.3%	0.1%
LI 7	1,966	22.9%	2.7%	74.3%	1.2%	0.2%
LI 8	1,506	19.4%	2.9%	76.4%	1.9%	0.5%
LI 9	1,956	25.6%	3.8%	69.5%	2.9%	0.6%
LI 10	985	45.0%	8.4%	46.4%	7.0%	0.3%
LI 11	2,147	45.4%	4.2%	49.4%	3.1%	0.6%
LI 12	710	42.2%	2.3%	55.3%	1.2%	0.2%
LI 18	895	31.5%	2.9%	64.9%	1.8%	0.5%
LI 21	1,078	18.7%	1.6%	78.3%	1.1%	0.3%
OT 10	2,683	22.6%	1.8%	74.9%	0.9%	0.3%
OT 11	3,613	9.1%	92.2%	3.8%	85.6%	0.4%
OT 12	1,710	30.0%	5.8%	63.5%	3.4%	0.5%
OT 13	1,406	50.2%	6.4%	44.1%	3.4%	0.6%
OT 14	2,257	32.9%	5.3%	62.3%	1.5%	0.9%
OT 28	2,136	21.3%	1.8%	71.7%	1.0%	2.8%
OT 29	2,625	16.3%	1.2%	76.2%	0.6%	3.7%
OT 38	265	28.4%	7.9%	64.7%	6.0%	0.0%
<b>District Totals</b>	<b>29,216</b>	<b>25.7%</b>	<b>12.5%</b>	<b>60.9%</b>	<b>10.6%</b>	<b>0.9%</b>